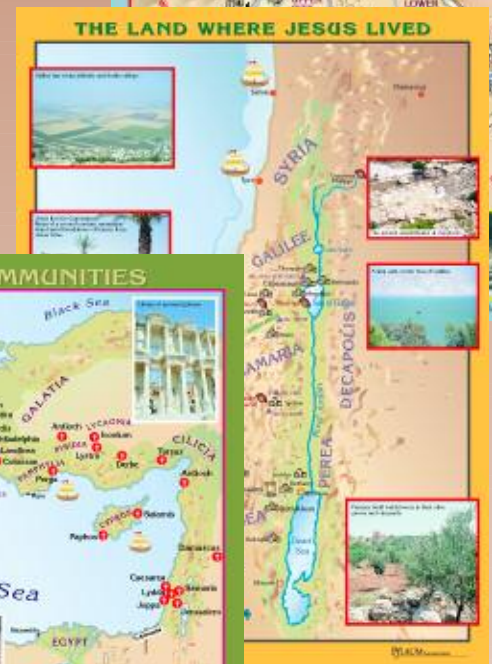
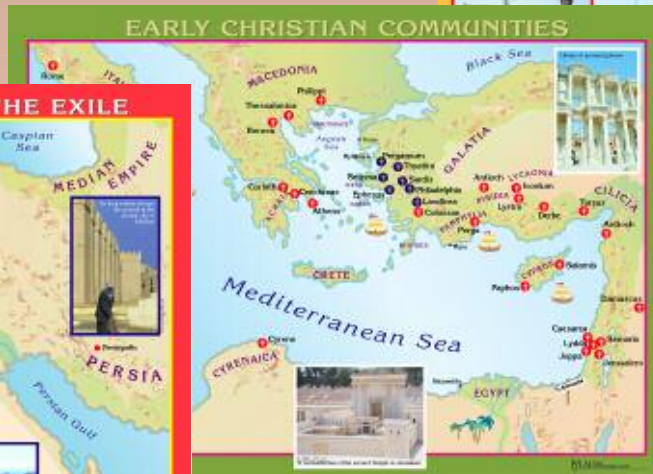
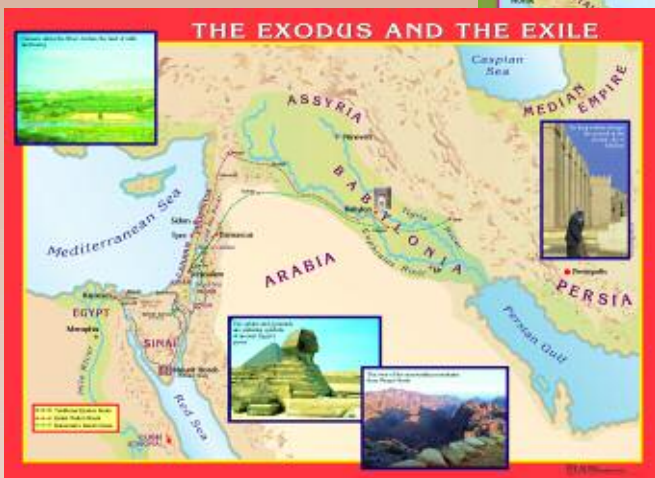


Maps of Bible Lands

Sacred Sites in the Story of Our Faith

Bring biblical events to life with maps of places where they actually occurred! Each of the four big, 22" x 32" full-color maps provides a glimpse of the ancient world at a significant time in the development of our religious heritage:

Maps include photo insets of some ancient sites as they appear today. A teaching guide is included, with sections for working with younger and older children.




Four maps, 8-page teaching guide #5010

In this Product Preview you'll find samples of these maps . . .

- The Exodus and the Exile
- The Land Where Jesus Lived
- Jerusalem in Jesus' Time
- Early Christian Communities

Scroll down to view these maps.



FILE


Actual Size: 22" x 32"
To view this map on your screen, click "View" and then select "Rotate."

THE EXODUS AND


Canaan, along the River Jordan, the land of milk and honey



The sphinx and pyramids are enduring symbols of ancient Egypt's power



The view of the surrounding mountains from Mount Horeb



THE LAND WHERE JESUS LIVED

Actual size: 22" x 32"

Galilee has rocky hillsides and green valleys.



Jesus lived in Capernaum. Ruins of a second-century synagogue stand amid foundations of houses from Jesus' time.




The ancient amphitheater at Sepphoris.



A ship sails on the Sea of Galilee.


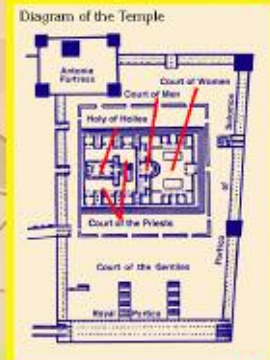


Farmers build watchtowers in their olive groves and vineyards.



JERUSALEM IN JESUS' TIME

Actual size: 22" x 32"



EARLY CHRISTIAN COMMUNITIES

Actual size: 22" x 32"
To view this map on your screen,
click "View" and then select "Rotate."



[Go to Online Catalog](#)

[Go to Pflaum Home](#)